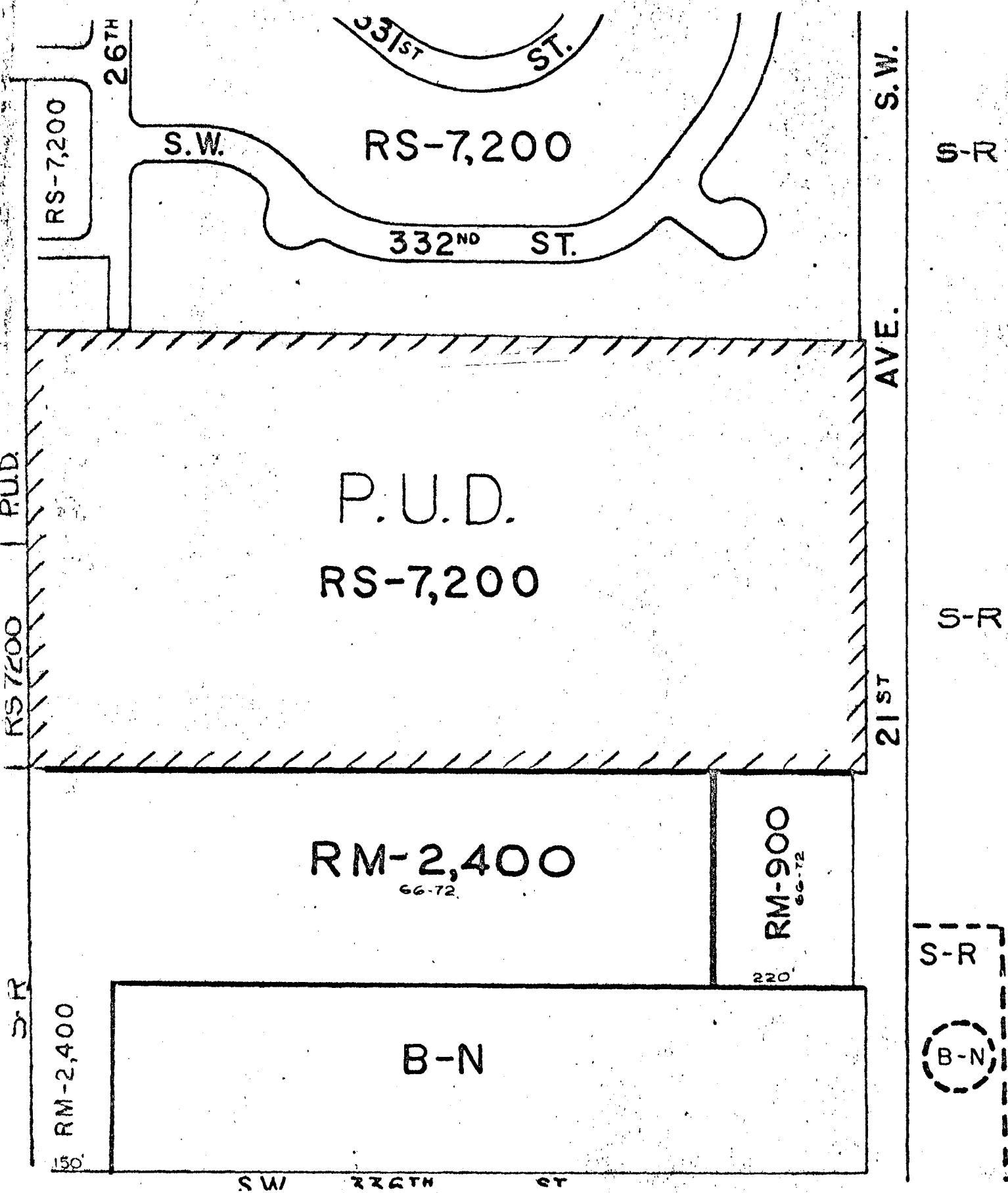


A RESOLUTION AMENDING KING COUNTY RESOLUTION NO. 25789, AS AMENDED BY AUTHORIZING A PLANNED UNIT DEVELOPMENT ON CERTAIN PROPERTY.


WHEREAS COUNTRY HOMES, INC. has petitioned King County requesting approval of a planned unit development on property described in said petition and all legal requirements have been performed; and

WHEREAS the King County Planning Department has transmitted to the Board of County Commissioners, King County, Washington, a copy of the King County Planning Agency's findings and action recommending approval of this planned unit development;

NOW, THEREFORE, BE IT RESOLVED that the Board of County Commissioners does hereby adopt the findings and recommendation of the Planning Agency as its own and does hereby approve the final plans for Planned Unit Development as shown in Exhibit(s) C attached hereto and made a part hereof as located hereon and legally described herein, which lies within the part(s) of the Zoning Map described as Area Map(s) E 13-21-3



AREA RECLASSIFIED BY THIS RESOLUTION



Ordinance No. 00037

Planning Agency No. P 68-26

VOL 01 FRME. 500


LEGAL DESCRIPTION:

The north half of the Southwest quarter of the southeast quarter of Section 13, Township 21 north, range 3 east, W. M., in King County, Washington.

(except that portion lying within 21st Avenue S.W.)

INTRODUCED and read for the first time this 9th day of June, 1969.

PASSED by the Council at a regular meeting thereof on the 16 day of June, 1969.


Chairman of the County Council

ATTEST:


Clerk of the Council

APPROVED this _____ day of June, 1969.

King County Executive